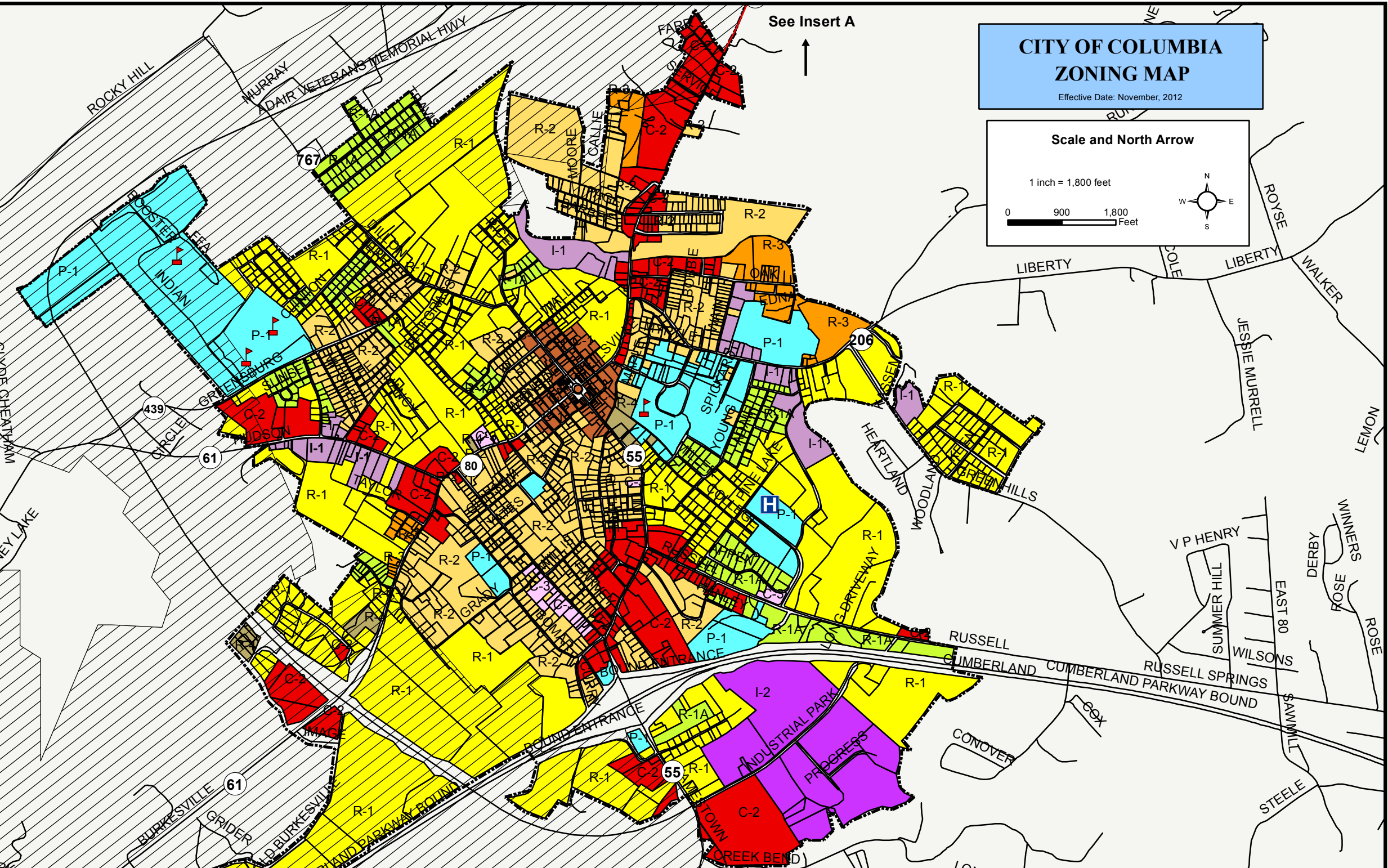
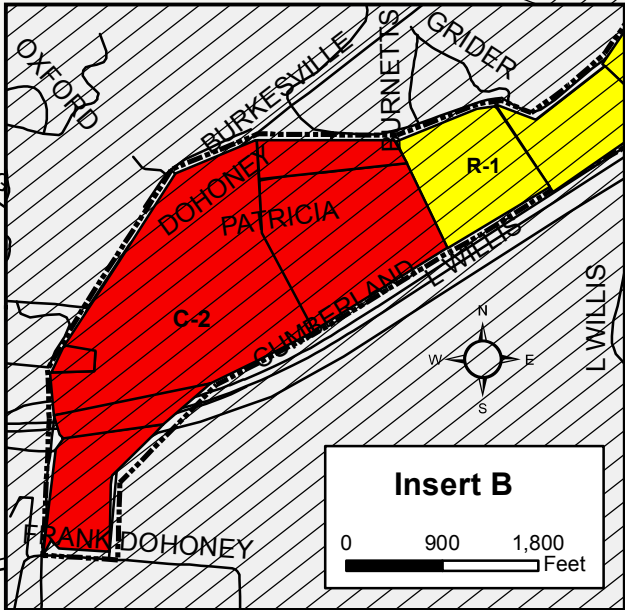
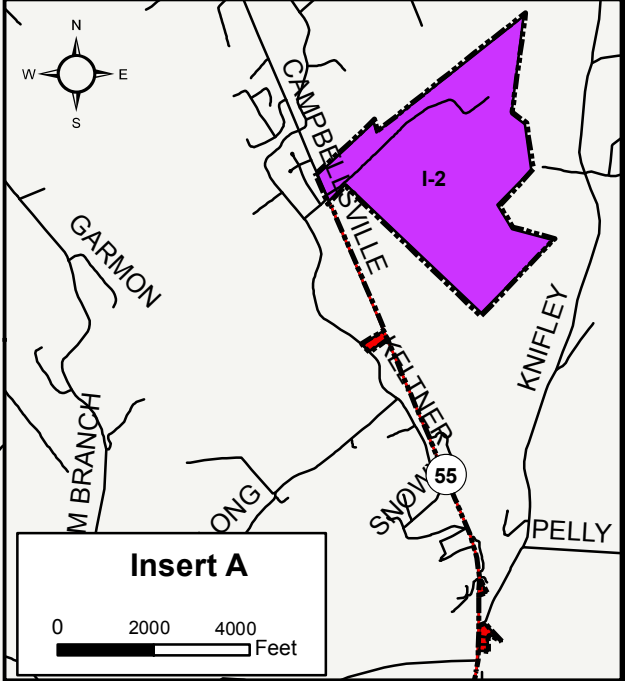
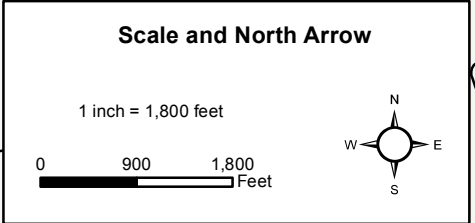


CITY OF COLUMBIA ZONING MAP

Effective Date: November, 2012



Date	Ordinance	Revision	Approved

LEGEND

- Columbia City Limits
- Hospital
- School
- Roads
- ▨ KY 55 Bypass/KY 61 - Overlay District

Zoning Classifications

Business	Residential	Industrial	Public/Institutional
C-1	R-1	I-1	P-1
C-2	R-1A	I-2	
C-3	R-2		
	R-3		
	R-4		

Adair County

KI&A
Kriss Lowry & Associates, Inc.
227 South Rays Fork Road
Corinth, KY 41010-3027
(502) 857-2800

MAP INFORMATION
Data Sources:
City of Columbia
Adair County PVA
Adair County 911 Center
Kentucky Revenue Department

Produced by:
Nikita D. Moye, November, 2012

See Insert B

See Insert A