KENTUCKY TRANSPORTATION CABINET

Division of Planning

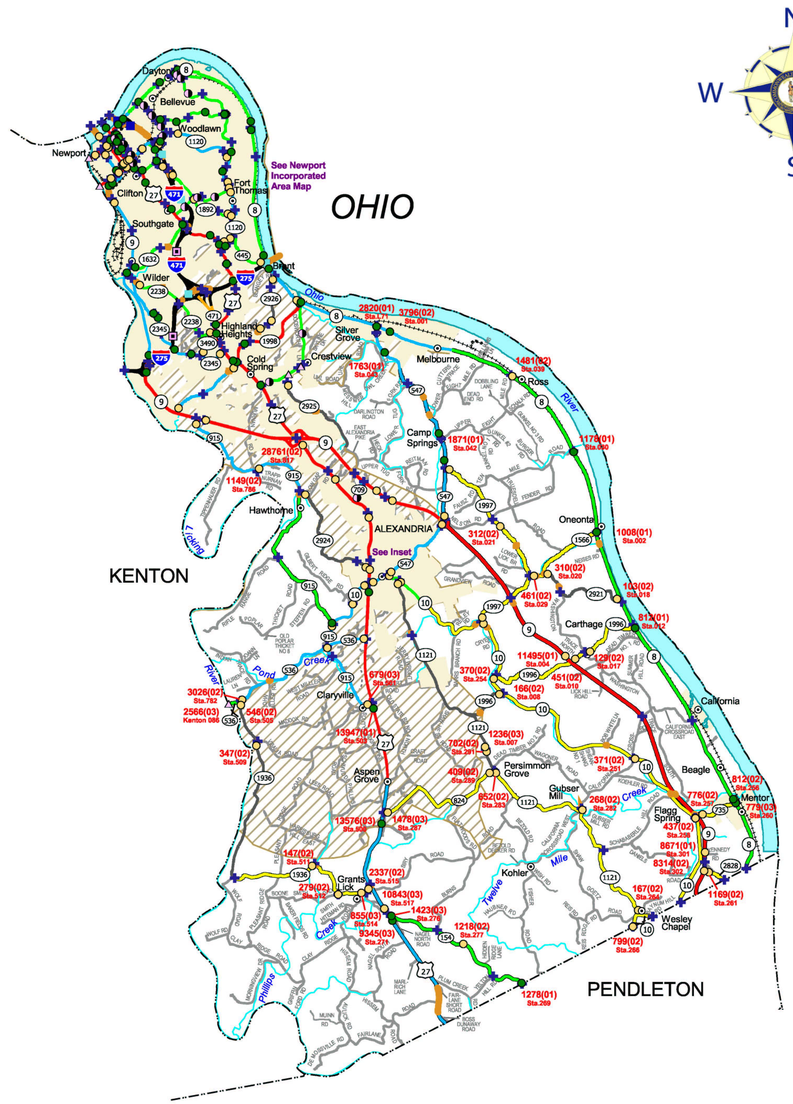

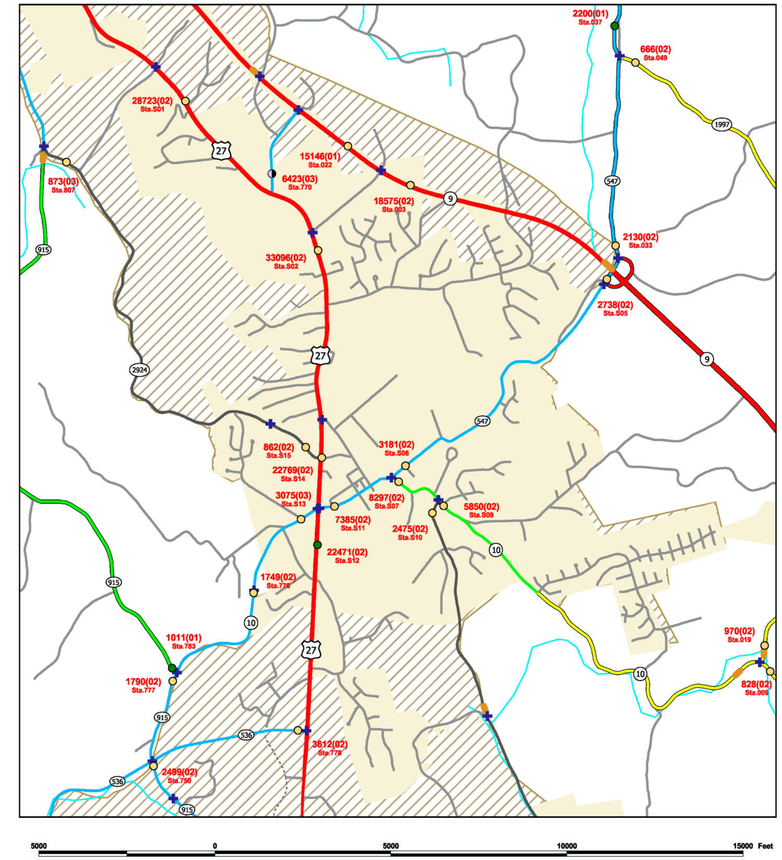

ALEXANDRIA

FIGURE 7-5

Count Stations

- ATR
- HPMS
- Index Station
- Interstate/Toll Road
- Local HPMS
- Full Coverage
- Rest Area
- Urban Minor
- Adjacent Station
- Traffic Section Terminus

999 (99) Count (Collection Year)
Sta. 999 Station ID

Functional Classification

- Rural Interstate
- Rural Principal Arterial
- Rural Minor Arterial
- Rural Major Collector
- Rural Minor Collector
- State-maintained Local
- Urban Interstate
- Urban Freeways & Expressways
- Urban Principal Arterial
- Urban Minor Arterial Street
- Urban Collector Street
- Rural or Urban Local

Other Features

- Stream
- Railroad
- Bridge
- City/Town
- Incorporated Area Boundary
- Urban Area Boundary
- Lake
- Wildlife Management Area
- State Park
- Nature Preserve
- National Forest
- State Forest
- Army

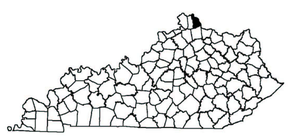

Traffic Station Counts

CAMPBELL COUNTY
KENTUCKY

Kentucky Transportation Cabinet
Department of Highways
Division of Planning

3 0 3 6 Miles

5 0 5 10 Kilometers

Last map revision: February 2004 CLN

Latest traffic count date for each station is indicated on the map in parentheses after the actual traffic count. For the most current traffic count information, please refer to the Counts Database Program (CTS) found on the Division of Planning web page at www.transportation.ky.gov/planning/index2.asp

Station locations are plotted at segment midpoints where actual milepoints have not been verified in the field.

Kentucky State Plane Coordinate System (NAD-83)