












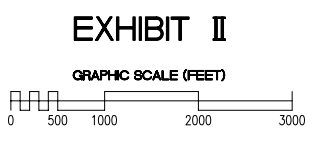


NOTE: THIS MAP MUST BE USED IN CONJUNCTION WITH THE TEXT OF THE HARRODSBURG/MERCER COUNTY 1997 COMPREHENSIVE PLAN.



LEGEND			
	INDUSTRIAL		AGRICULTURAL/OPEN SPACE
	COMMERCIAL		CENTRAL BUSINESS DISTRICT
	HIGH DENSITY RESIDENTIAL		BY-PASS OVERLAY DISTRICT
	LOW DENSITY RESIDENTIAL		CORPORATE LIMITS
	PUBLIC/INSTITUTIONAL/RECREATIONAL		PROPERTY LINE
	MIXED USE DEVELOPMENT AREA		RENAISSANCE KENTUCKY OVERLAY
			SHAKERTOWN SCENIC OVERLAY



FUTURE LAND USE
CITY OF HARRODSBURG
MERCER COUNTY, KENTUCKY