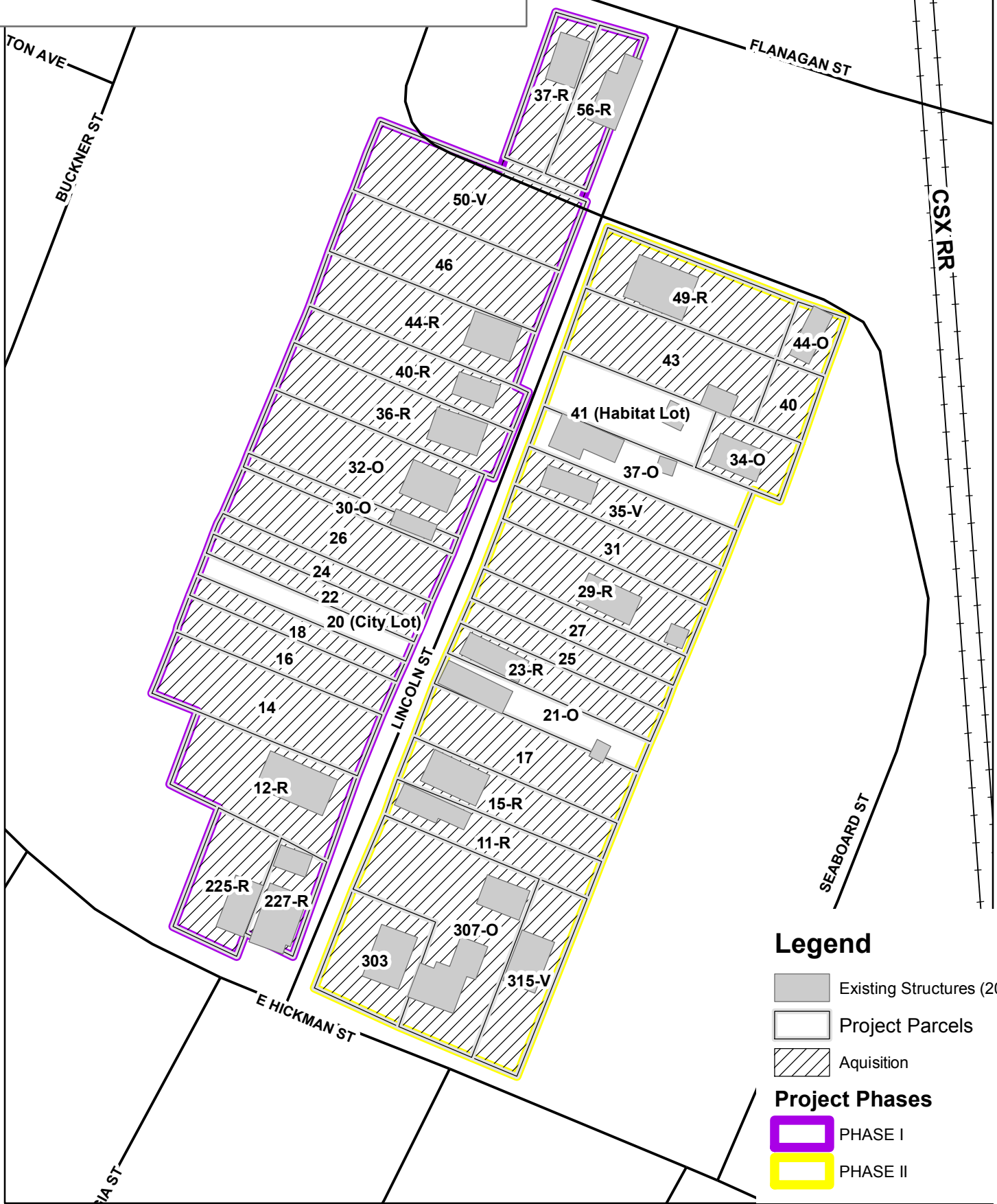







Figure 1
 LINCOLN STREET REDEVELOPMENT PROJECT
 PROJECT AREA MAP



Legend

-  Existing Structures (2018)
-  Project Parcels
-  Aquisition

Project Phases

-  PHASE I
-  PHASE II

0 100 200 400 Feet