









**FIGURE 6-5**  
**CITY OF LONDON**  
**SEWER LINES**



**2007**  
**Comprehensive Plan**  
**City of London &**  
**Laurel County, Kentucky**

**LEGEND**

-  London Utility Commission
-  Wood Creek Water District
-  Local Roads
-  I - 75
-  State Routes
-  Hal Rogers Pkwy
-  US Routes
-  London

**MAP INFORMATION**

Data Sources:  
 Cumberland Valley ADD  
 Kentucky Transportation Cabinet (KYTC)  
 US Census Tiger LINE data (ESRI Online)

Cartography by:  
 Kim Rybold



Kriss Lowry & Associates, Inc.  
 227 South Rays Fork Rd  
 Corinth, KY 41010-3027  
 (502) 857-2800

