










FIGURE 6-9

**LAUREL COUNTY
ELECTRIC
SERVICE AREAS**



**2007
Comprehensive Plan
City of London &
Laurel County, Kentucky**

LEGEND

-  Cumberland Valley Electric, Inc.
-  Jackson Energy Cooperative
-  Kentucky Utilities Company
-  Local Roads
-  I - 75
-  State Routes
-  Hal Rogers Pkwy
-  US Routes
-  London

MAP INFORMATION

Data Sources:
Kentucky Geological Survey
Kentucky Transportation Cabinet (KYTC)
US Census Tiger LINE data (ESRI Online)

Cartography by:
Dottie Batte



Kriss Lowry & Associates, Inc.
227 South Rays Fork Rd
Corinth, KY 41010-3027
(502) 857-2800

