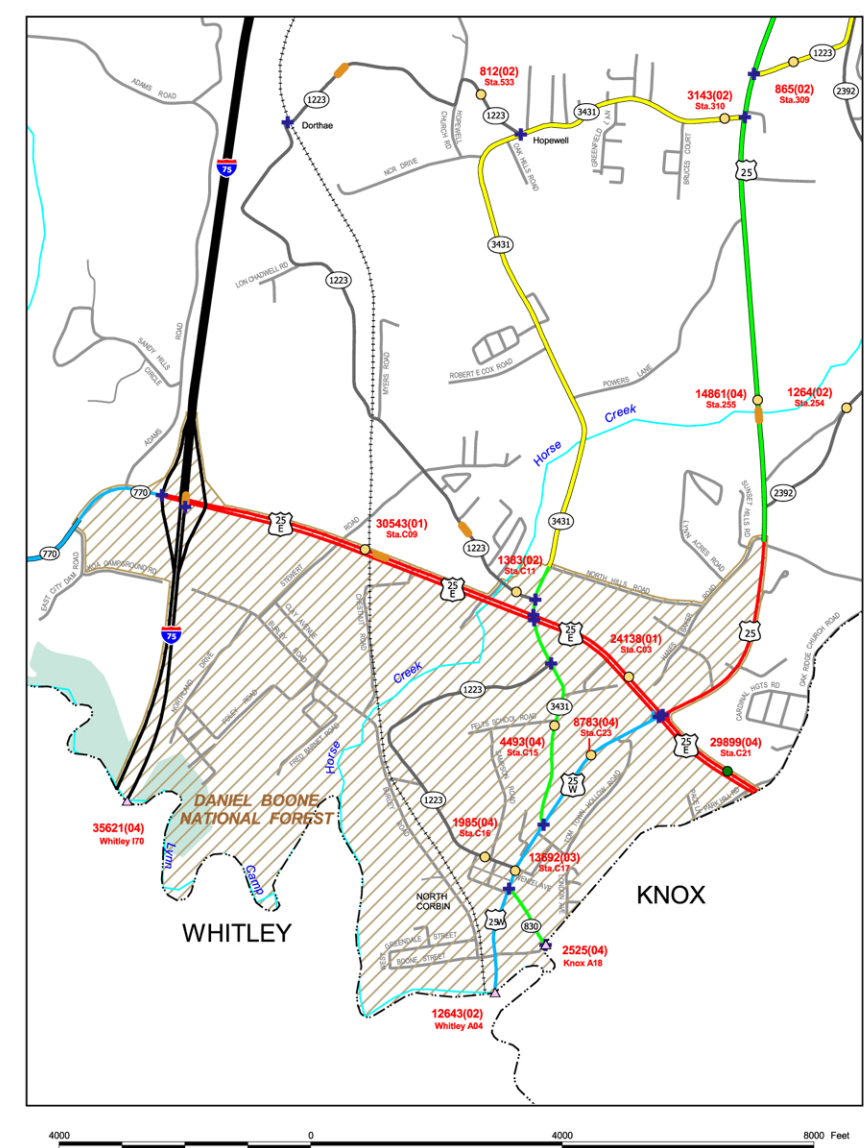
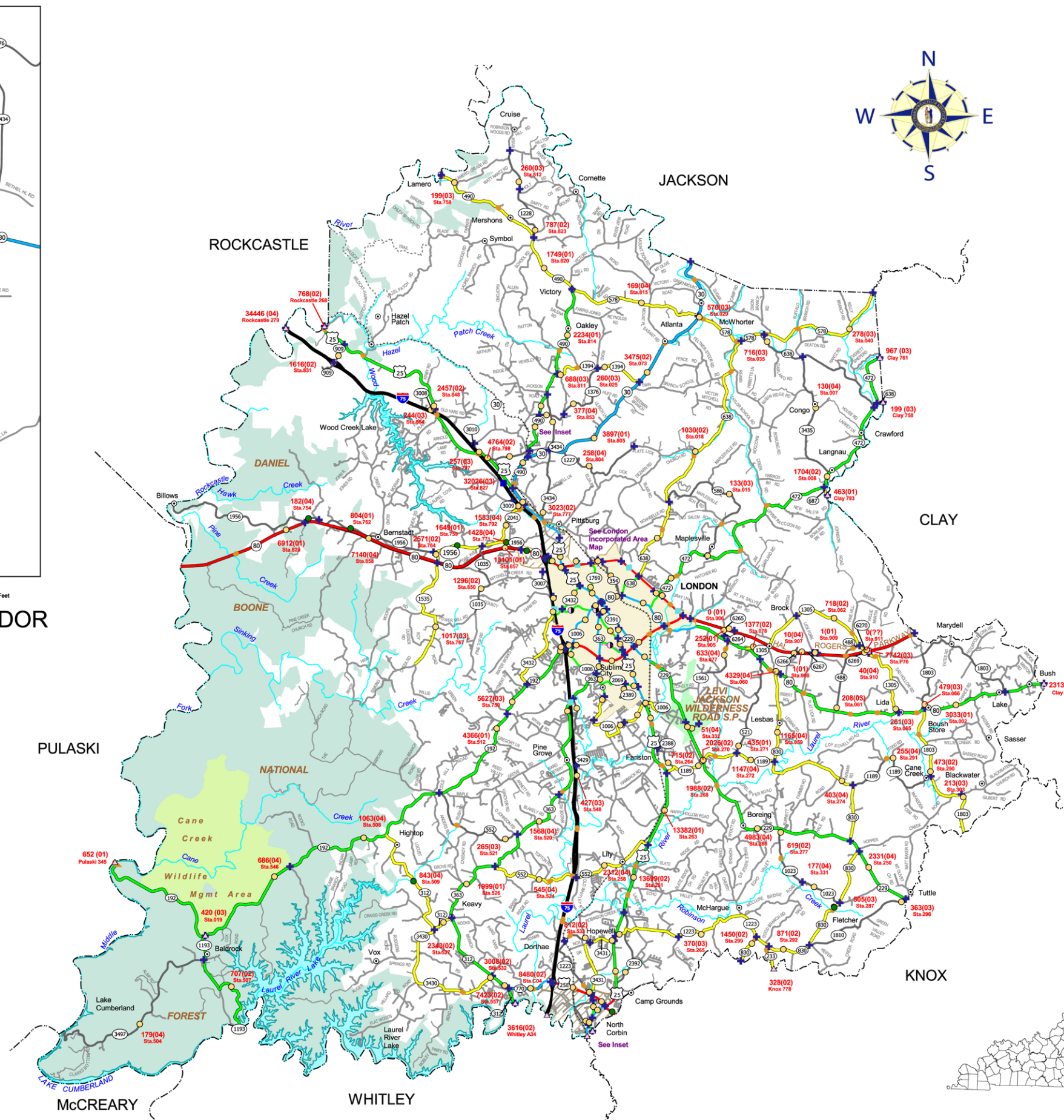
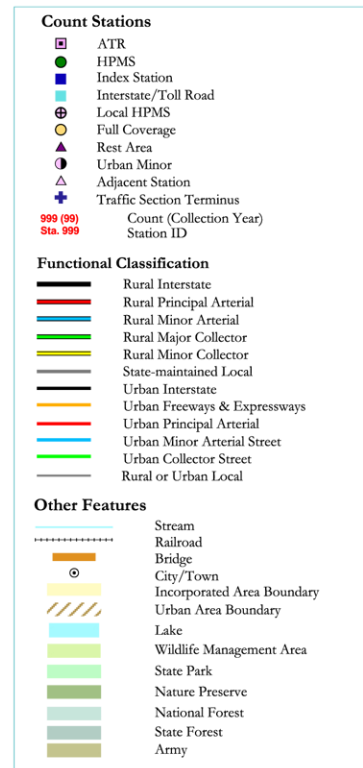


NW LONDON 490 CORRIDOR



NORTH CORBIN



Division of Planning

FIGURE 7-2
Traffic Station Counts
LAUREL COUNTY
KENTUCKY
Kentucky Transportation Cabinet
Department of Highways
Division of Planning

Last map revision: 10/04 ceh
Latest traffic count date for each station is indicated on the map in parentheses after the actual traffic count. For the most current traffic count information, please refer to the Counts Database Program (CTS) found on the Division of Planning web page at www.transportation.ky.gov/planning/index2.asp

Station locations are plotted at segment midpoints where actual milepoints have not been verified in the field.
Kentucky State Plane Coordinate System (NAD-83)